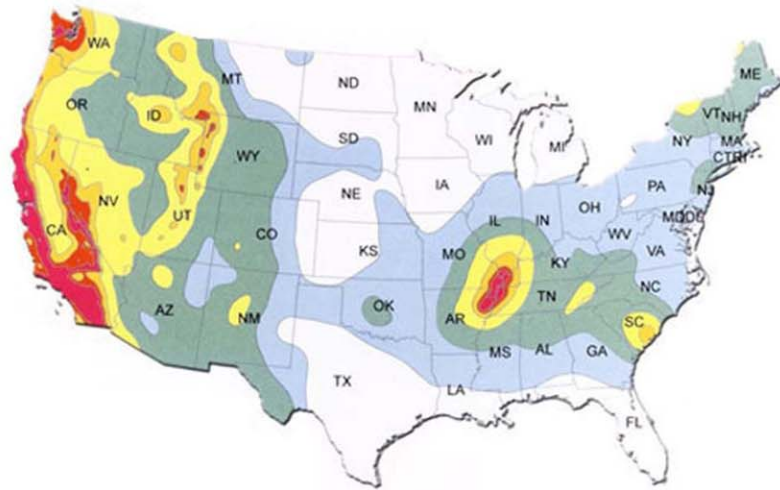
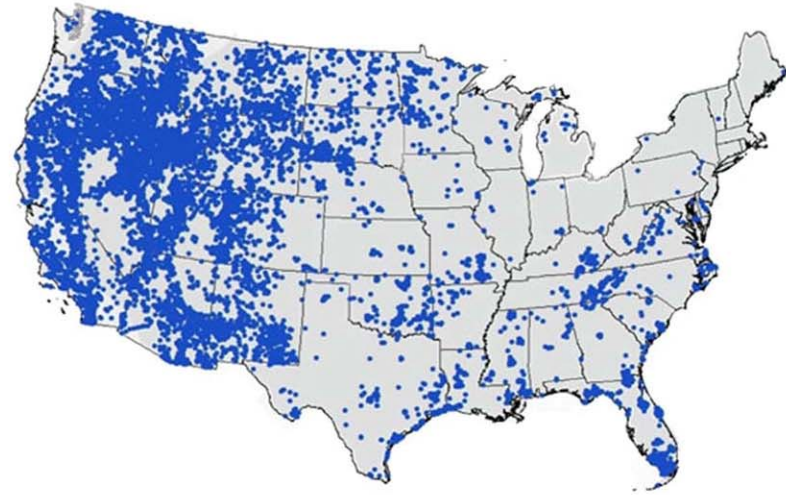


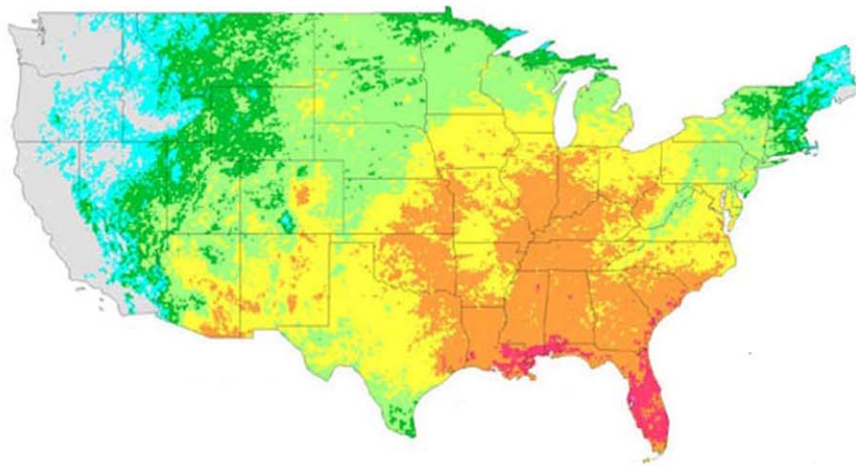
Earthquake Risk



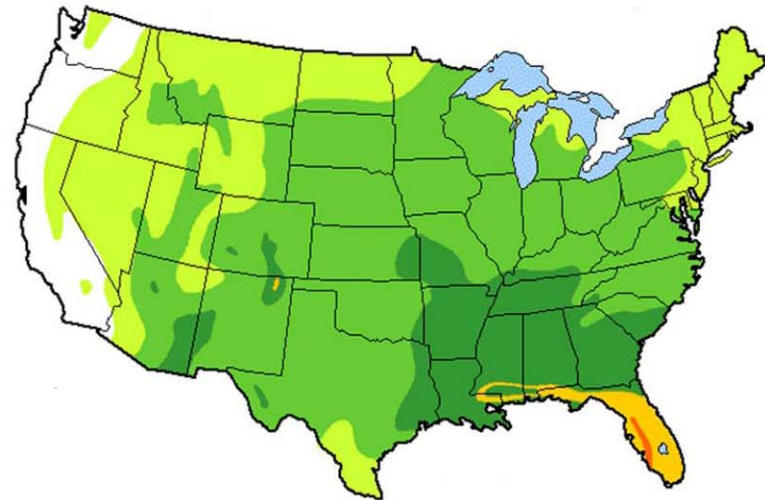
Wildfire Risk



Lightning Risk



Thunderstorm Risk

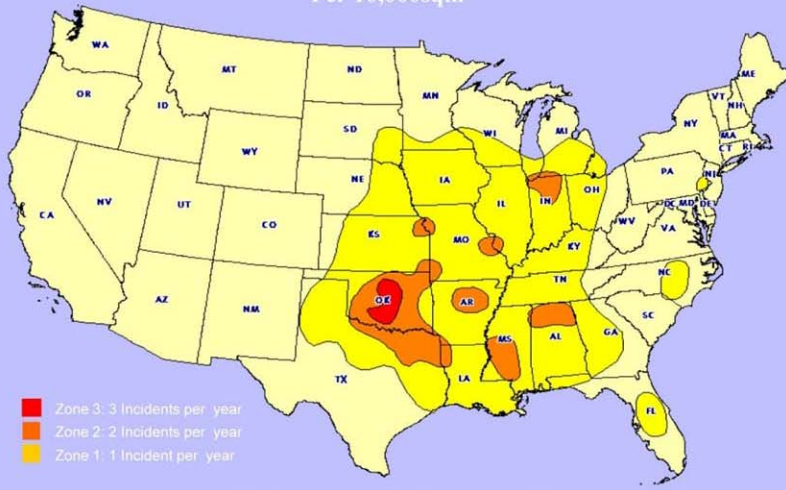


Brian Crowe, Cedar Rapids Metro Economic Alliance, (319) 730-1425

Mark Nolte, ICAD Group, (319) 354-3939

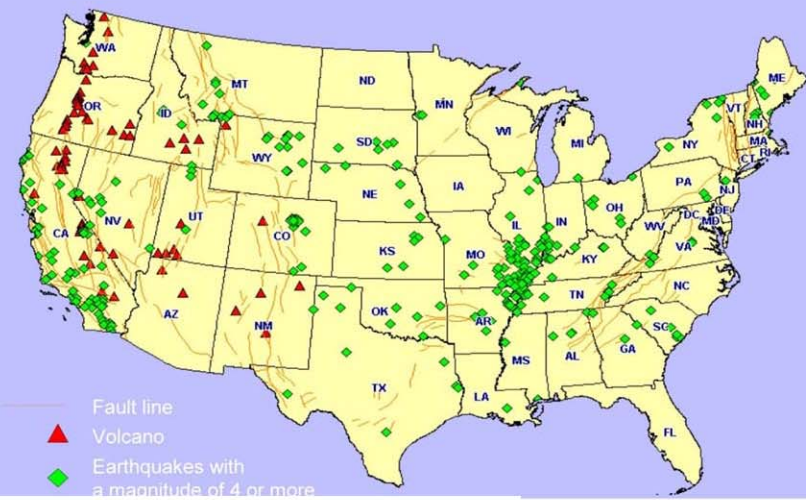
www.iowascreativecorridor.com

Average Annual Incidence Of Strong And Violent Tornadoes
Per 10,000sqm



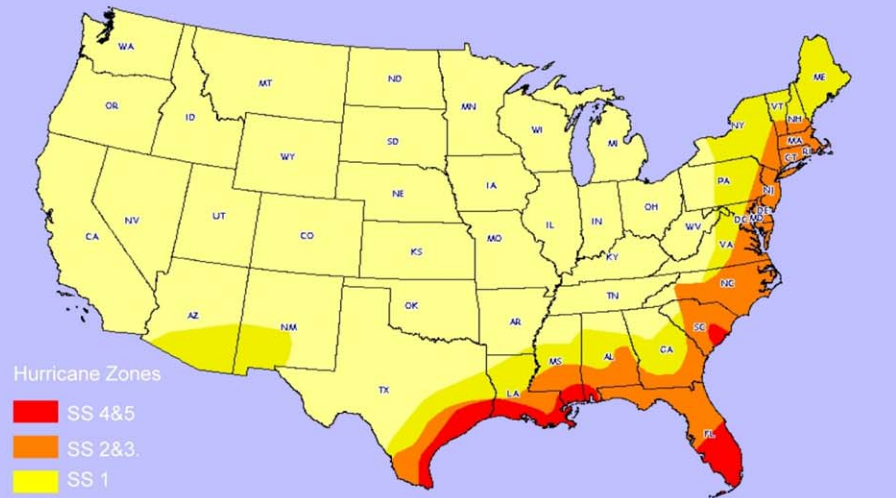
Source: Federal Emergency Management Agency

Indicators For Potential Seismic Activities



Source: US Geology Survey S 2001 & ESRI

Hurricane Zone According To The Saffir-Simpson Scale



Brian Crowe, Cedar Rapids Metro Economic Alliance, (319) 730-1425

Mark Nolte, ICAD Group, (319) 354-3939